

● From Farragut North
(K St. & Connecticut Ave. or L St. &
Connecticut Ave. exits)
Approximately 1.5 miles

Upon exiting, walk south ten blocks on
Connecticut Ave./17th St. to the National Mall.
Continue walking, crossing the Mall
to Independence Ave. Turn right on
Independence Ave.

●● From Farragut West
(18th & I St. exit)
Approximately 1.5 miles

Upon exiting, turn left on I St. and walk east
one block to 17th St. Turn right on 17th St.
and walk south nine blocks to the National
Mall. Cross the Mall to Independence Ave. Turn
right on Independence Ave.

●● From McPherson Square
(Franklin Square/14th St. exit)
Approximately 1.6 miles


Upon exiting, walk south for one block on 14th
St., then turn right on H St. Turn left on 15th
St. and walk eight blocks to the National Mall.
Cross the Mall to Independence Ave. Turn right
on Independence Ave.

●● From Smithsonian
Approximately .8 miles




**This station is often crowded due
to museum visitors. It is highly
recommended that you use one of
the other stations.**

Walk west eight blocks on Independence
Ave., towards the Washington Monument, to
15th St. Event entrance is straight ahead on
Independence Ave.



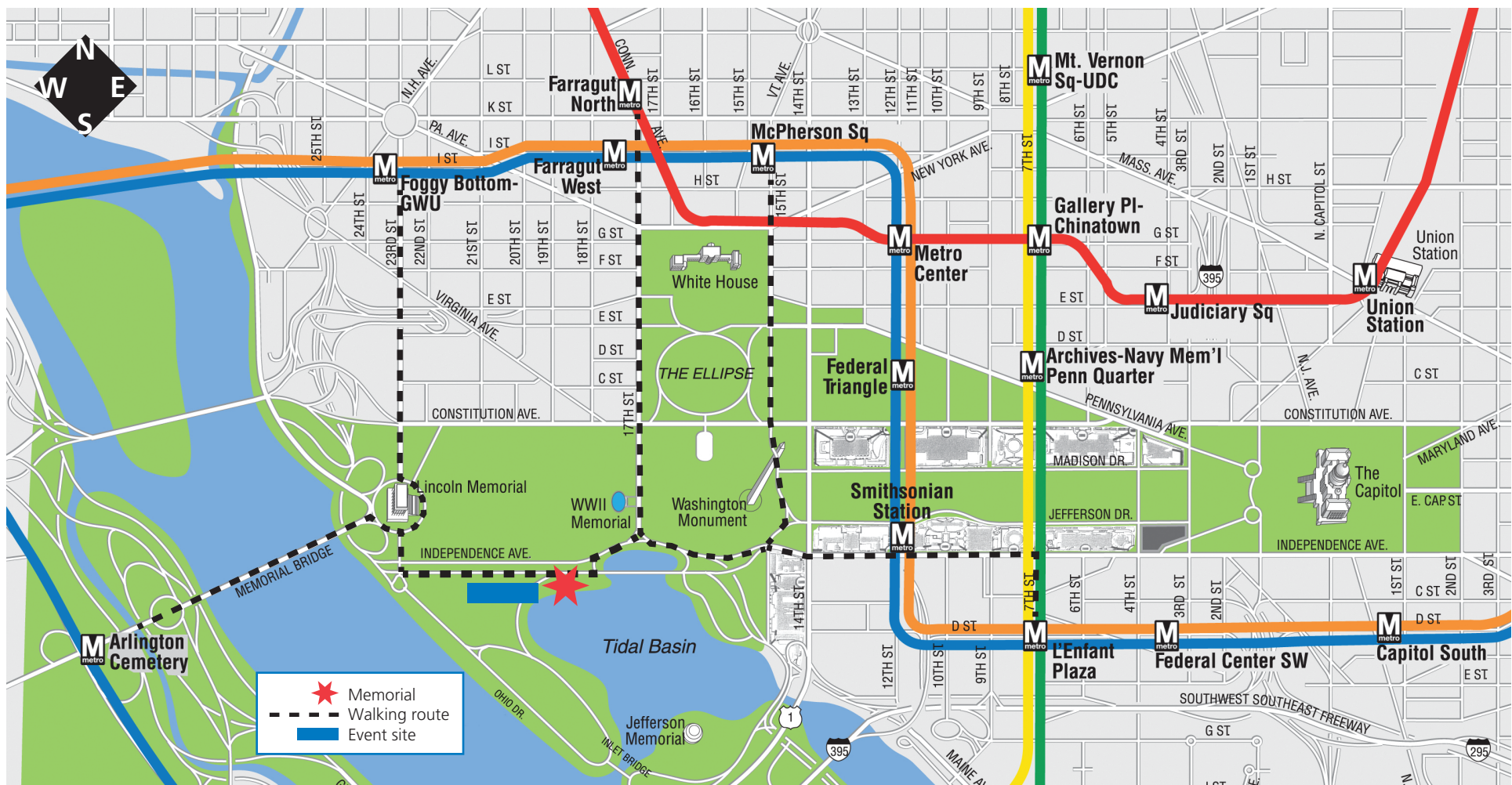
To avoid long lines at
the farecard machines,
pre-purchase your
commemorative One Day
Pass for \$9 at a Metro sales
office. For locations and
hours, visit wmata.com.

walking directions to the Martin Luther King, Jr. Memorial Dedication Ceremony



Use the map and directions to find suggested routes
to the Martin Luther King, Jr. Memorial Dedication
Ceremony. These routes have been approved by
National Park Police. However, as you get closer
to the event site, the security perimeter may be
altered due to VIP arrivals, causing minor detours for
pedestrians. Enjoy the day, and thank you for riding
Metro to this historic event.





● From Arlington Cemetery
Approximately 1.2 miles

Upon exiting, walk northeast seven blocks away from the cemetery towards DC, continuing around the traffic circle and across the Arlington Memorial Bridge. At end of the bridge take the ramp to the right to 23rd St., then turn right on 23rd St. and walk (407 ft) to Independence Ave. Turn left on Independence Ave.

●●●● From L'Enfant Plaza
(7th & D St. or 7th St. & Maryland Ave. exits)
Approximately 1.3 miles

Upon exiting, walk north two blocks towards the National Mall on 7th St. Turn left at Independence Ave. and walk west (11 blocks) to 15th St. Event entrance is straight ahead on Independence Ave.

●● From Foggy Bottom-GWU
Approximately 1.4 miles

⚠ **Access is limited at this station due to escalator work.**

Upon exiting, turn right on 23rd St. and walk south seven blocks to the Lincoln Memorial. Walk three blocks around the front of the Lincoln Memorial. Turn left on Independence Ave.